



GPS Map Camera

Banasandi, Jharkhand, India

3W7X+WF7, Banasandi, Jharkhand 825103, India

Lat 24.066205°

Long 84.950318°

30/06/23 04:11 PM GMT +05:30




EXAMINATION DEPARTMENT

ALUMINIUM COMPOSITE PANELS
WWW.CITYBOND.IN
city BOND

ALUMINIUM COMPOSITE PANELS
WWW.CITYBOND.IN
city BOND

ALUMINIUM COMPOSITE PANEL
TECHNOLOGY BY GERMANY
www.anexagroup.com
ANEXA

ALUMINIUM COMPOSITE PANEL
TECHNOLOGY BY GERMANY
www.anexagroup.com
ANEXA


 **GPS Map Camera**



Banasandi, Jharkhand, India
3W7X+WF7, Banasandi, Jharkhand 825103, India
Lat 24.066205°
Long 84.950318°
30/06/23 04:13 PM GMT +05:30

DEPT. OF HUMANITIES & SOCIAL SCIENCES



 **GPS Map Camera**

Banasandi, Jharkhand, India

3W7X+WF7, Banasandi, Jharkhand 825103, India


Lat 24.066205°

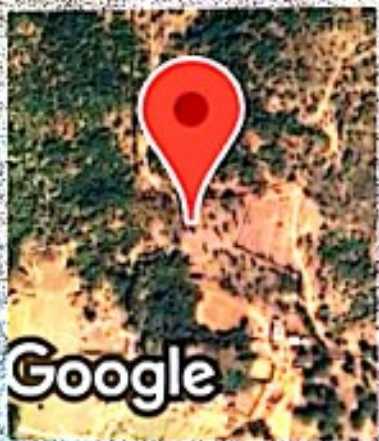
Long 84.950318°

30/06/23 04:13 PM GMT +05:30





 **GPS Map Camera**



Banasandi, Jharkhand, India

3W7X+WF7, Banasandi, Jharkhand 825103, India

Lat 24.066205°

Long 84.950318°

30/06/23 04:15 PM GMT +05:30



Scanned with OKEN Scanner

DEPT. OF URDU


DEPT. OF PHILOSOPHY & SANSKRIT

DEPT. OF PHILOSOPHY & SANSKRIT

DEPT. OF POL. SCIENCE

DEPT. OF SOCIOLOGY

DEPT. OF HISTORY

 GPS Map Camera

Banasandi, Jharkhand, India

3W7X+WF7, Banasandi, Jharkhand 825103, India

Lat 24.066205°


Long 84.950318°

30/06/23 04:14 PM GMT +05:30

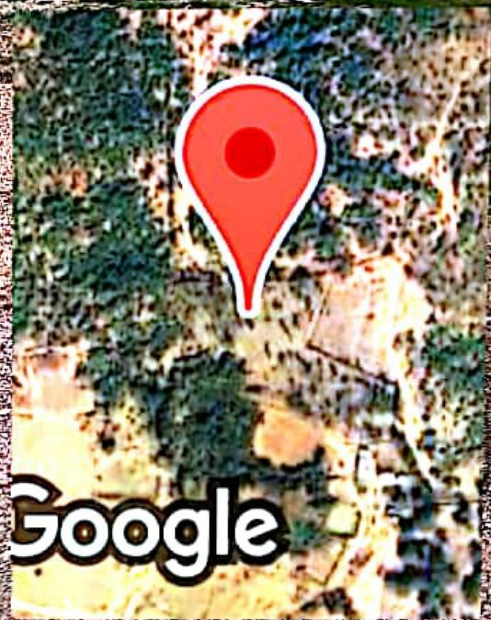




 GPS Map Camera



Banasandi, Jharkhand, India
3W7X+WF7, Banasandi, Jharkhand 825103, India
Lat 24.066205°
Long 84.950318°
30/06/23 04:12 PM GMT +05:30



Banasandi, Jharkhand, India

3W7X+WF7, Banasandi, Jharkhand 825103, India

Lat 24.066205°

Long 84.950318°


30/06/23 04:06 PM GMT +05:30





सिमरिया डिग्री महाविद्यालय सिमरिया


STUDENT RESOURCE
CENTER
प्रज्ञा केन्द्र

 GPS Map Camera

Banasandi, Jharkhand, India
3W7X+WF7, Banasandi, Jharkhand 825103, India
Lat 24.066205°
Long 84.950318°
30/06/23 04:11 PM GMT +05:30





 **GPS Map Camera**

Banasandi, Jharkhand, India

3W7X+WF7, Banasandi, Jharkhand 825103, India

Lat 24.066205°

Long 84.950318°

30/06/23 04:06 PM GMT +05:30



Google



Scanned with OKEN Scanner



 **GPS Map Camera**




Banasandi, Jharkhand, India
3W7X+WF7, Banasandi, Jharkhand 825103, India
Lat 24.066205°
Long 84.950318°
30/06/23 04:05 PM GMT +05:30

ROOM NO.-07

ROOM NO.-07



 **GPS Map Camera**



Banasandi, Jharkhand, India

3W7X+WF7, Banasandi, Jharkhand 825103, India

Lat 24.066205°


Long 84.950318°

30/06/23 04:03 PM GMT +05:30

ROOM NO:-02

ROOM NO:- 02



 **GPS Map Camera**



Banasandi, Jharkhand, India

3W7X+WF7, Banasandi, Jharkhand 825103, India

Lat 24.066205°

Long 84.950318°

30/06/23 03:59 PM GMT +05:30

Google



Scanned with OKEN Scanner



GPS Map Camera



Banasandi, Jharkhand, India

3W7X+WF7, Banasandi, Jharkhand 825103, India

Lat 24.066205°

Long 84.950318°

30/06/23 03:54 PM GMT +05:30



TOILET 

बालक
शौचालय 

 GPS Map Camera


Banasandi, Jharkhand, India

3W7X+WF7, Banasandi, Jharkhand 825103, India


Lat 24.066205°

Long 84.950318°

30/06/23 03:49 PM GMT +05:30





 **GPS Map Camera**


Banasandi, Jharkhand, India

3W7X+WF7, Banasandi, Jharkhand 825103, India

Lat 24.066205°


Long 84.950318°


30/06/23 03:47 PM GMT +05:30



SECTION OFFICE

कृपया जूता - चप्पल
बाहर खोल कर प्रवेश
करें ।

 **GPS Map Camera**



Banasandi, Jharkhand, India


3W7X+WF7, Banasandi, Jharkhand 825103, India


Lat 24.066205°

Long 84.950318°

30/06/23 03:45 PM GMT +05:30




 **GPS Map Camera**

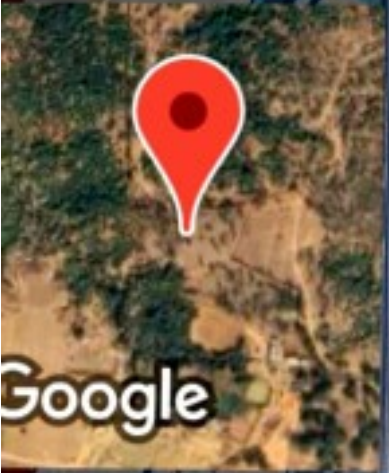


Banasandi, Jharkhand, India
3W7X+WF7, Banasandi, Jharkhand 825103, India
Lat 24.066205°
Long 84.950318°
30/06/23 03:45 PM GMT +05:30

IQAC OFFICE



 GPS Map Camera



Banasandi, Jharkhand, India
3W7X+WF7, Banasandi, Jharkhand 825103, India
Lat 24.066205°
Long 84.950318°
30/06/23 03:46 PM GMT +05:30


Google

ACCOUNT OFFICE

ACCOUNT SECTION




 GPS Map Camera



Banasandi, Jharkhand, India
3W7X+WF7, Banasandi, Jharkhand 825103, India
Lat 24.066205°
Long 84.950318°
30/06/23 03:46 PM GMT +05:30



 **GPS Map Camera**


Banasandi, Jharkhand, India

3W7X+WF7, Banasandi, Jharkhand 825103, India

Lat 24.066205°

Long 84.950318°


30/06/23 03:48 PM GMT +05:30



NSS OFFICE

N.S.S OFFIC



 GPS Map Camera


Banasandi, Jharkhand, India

3W7X+WF7, Banasandi, Jharkhand 825103, India

Lat 24.066205°

Long 84.950318°

30/06/23 03:47 PM GMT +05:30



बालिका

शौचालय



 GPS Map Cam


Banasandi, Jharkhand, India

3W7X+WF7, Banasandi, Jharkhand 825103, In


Lat 24.066205°

Long 84.950318°


30/06/23 03:49 PM GMT +05:30







 **GPS Map Camera**

Banasandi, Jharkhand, India
3W7X+WF7, Banasandi, Jharkhand 825103, India
Lat 24.066205°
Long 84.950318°
30/06/23 03:51 PM GMT +05:30






 GPS Map Camera



Banasandi, Jharkhand, India
3W7X+WF7, Banasandi, Jharkhand 825103, India
Lat 24.066205°
Long 84.950318°
30/06/23 03:50 PM GMT +05:30

LIBRARY

LIBRARY

 GPS Map Camera


Banasandi, Jharkhand, India

3W7X+WF7, Banasandi, Jharkhand 825103, India

Lat 24.066205°


Long 84.950318°

30/06/23 03:51 PM GMT +05:30



DEPARTMENT OF ANTHROPOLOGY

LABORATORY
DEPARTMENT OF ANTHROPOLOGY

 GPS Map Camera


Banasandi, Jharkhand, India

3W7X+WF7, Banasandi, Jharkhand 825103, India

Lat 24.066205°

Long 84.950318°

30/06/23 03:56 PM GMT +05:30





Google



Scanned with OKEN Scanner



 **GPS Map Camera**




Banasandi, Jharkhand, India
3W7X+WF7, Banasandi, Jharkhand 825103, India
Lat 24.066205°
Long 84.950318°
30/06/23 03:54 PM GMT +05:30

ROOM NO.-03

ROOM NO.-03



 GPS Map Camera


Banasandi, Jharkhand, India

3W7X+WF7, Banasandi, Jharkhand 825103, India

Lat 24.066205°


Long 84.950318°

30/06/23 04:00 PM GMT +05:30



DEPT. OF GEOGRAPHY



 GPS Map Camera

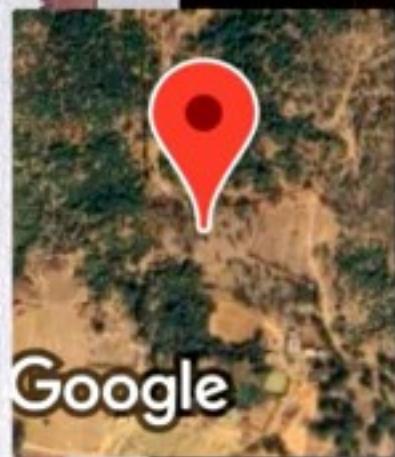
Banasandi, Jharkhand, India

3W7X+WF7, Banasandi, Jharkhand 825103, India

Lat 24.066205°

Long 84.950318°


30/06/23 03:58 PM GMT +05:30




ROOM NO.-04

ROOM NO.-04



 **GPS Map Camera**



Banasandi, Jharkhand, India

3W7X+WF7, Banasandi, Jharkhand 825103, India

Lat 24.066205°


Long 84.950318°

30/06/23 04:00 PM GMT +05:30

ROOM NO.-05

ROOM NO.-05



 **GPS Map Camera**


Banasandi, Jharkhand, India

3W7X+WF7, Banasandi, Jharkhand 825103, India

Lat 24.066205°

Long 84.950318°

30/06/23 04:01 PM GMT +05:30



Banasandi, Jharkhand, India

3W7X+WF7, Banasandi, Jharkhand 825103, India

Lat 24.066205°


Long 84.950318°

30/06/23 04:04 PM GMT +05:30



ROOM NO.-06



 **GPS Map Camera**

Banasandi, Jharkhand, India

3W7X+WF7, Banasandi, Jharkhand 825103, India

Lat 24.066205°

Long 84.950318°

30/06/23 04:02 PM GMT +05:30

